

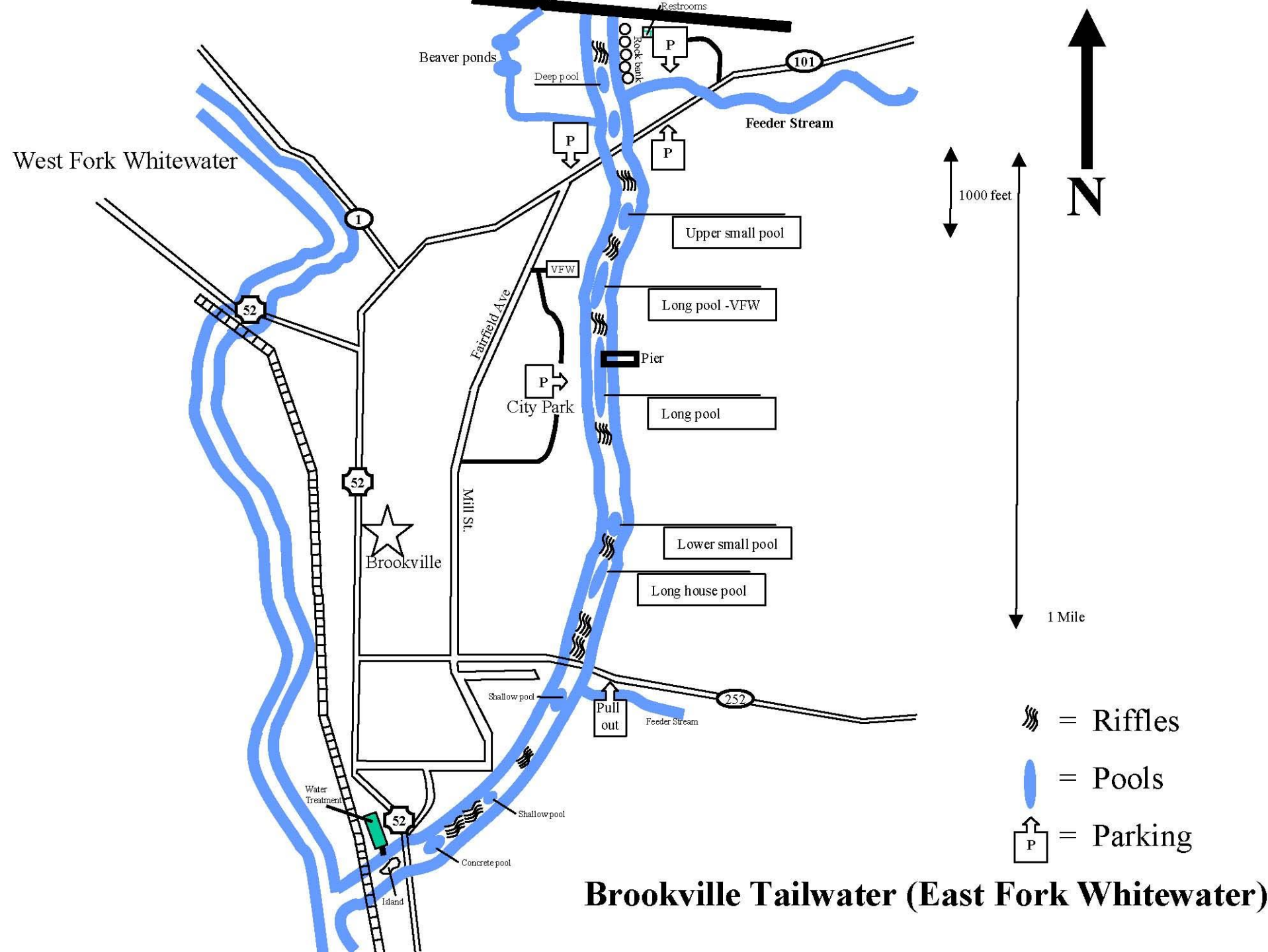
Brookville Tailwater





Brookville Tailwater

- 1.8 mile cold water stream
- Brown and Rainbow Trout Stocked
- 18" size limit on Brown trout
- 1 Brown trout limit
- Catch and Release season 1/1 – Opening Day



Equipment

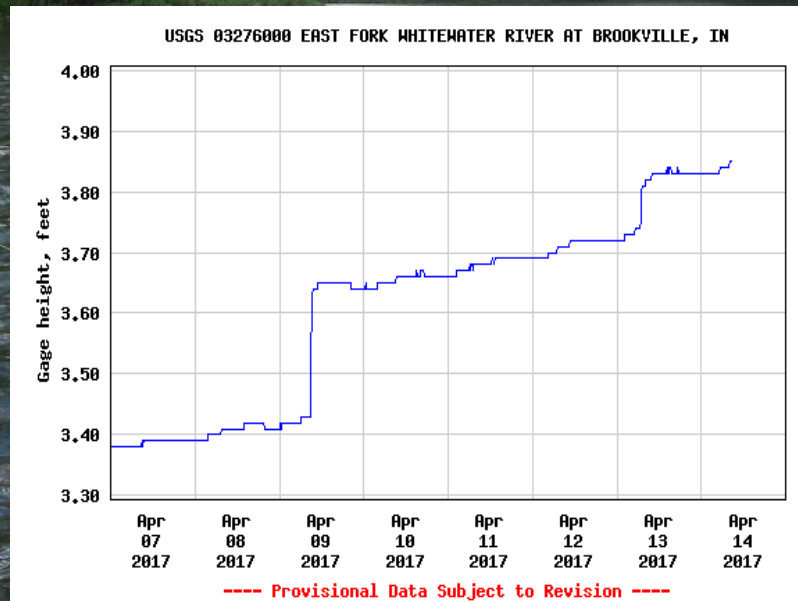
- 3 wt to 6 wt medium action rod
- 8' to 10' length
- Floating lines for dries and nymphing
- Sink tip and Sinking lines for streamers
- Nymph leaders should be 10' to 12'
- Streamer leaders can be 6' to 9'

10/18/2008

Flow

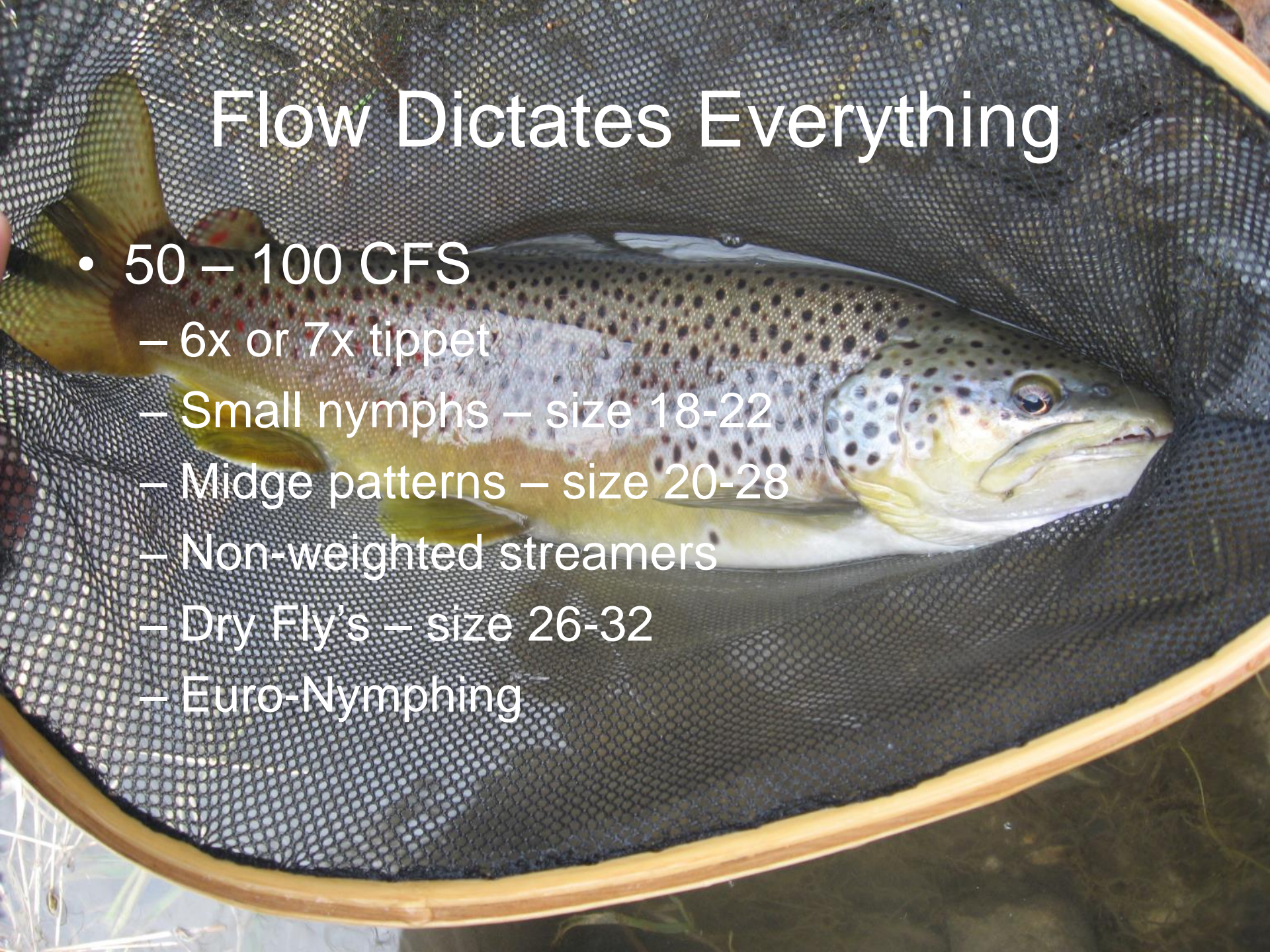
Gage height, feet

Most recent instantaneous value: 3.85 04-14-2017 08:45 EST



Flow Dictates Everything

- 50 – 100 CFS
 - 6x or 7x tippet
 - Small nymphs – size 18-22
 - Midge patterns – size 20-28
 - Non-weighted streamers
 - Dry Fly's – size 26-32
 - Euro-Nymphing



100 to 200 CFS

- 6x and 5x tippet
- Medium nymphs – size 16-20
- Midge patterns – size 18-24
- Lightly weighted streamers
- Euro-Nymphing



200 to 300 CFS

- 5x and 4x tippet
- Larger nymphs – size 12-18
- Midge patterns
- Cone-head streamers, even on a sink tip
- Euro-Nymphing



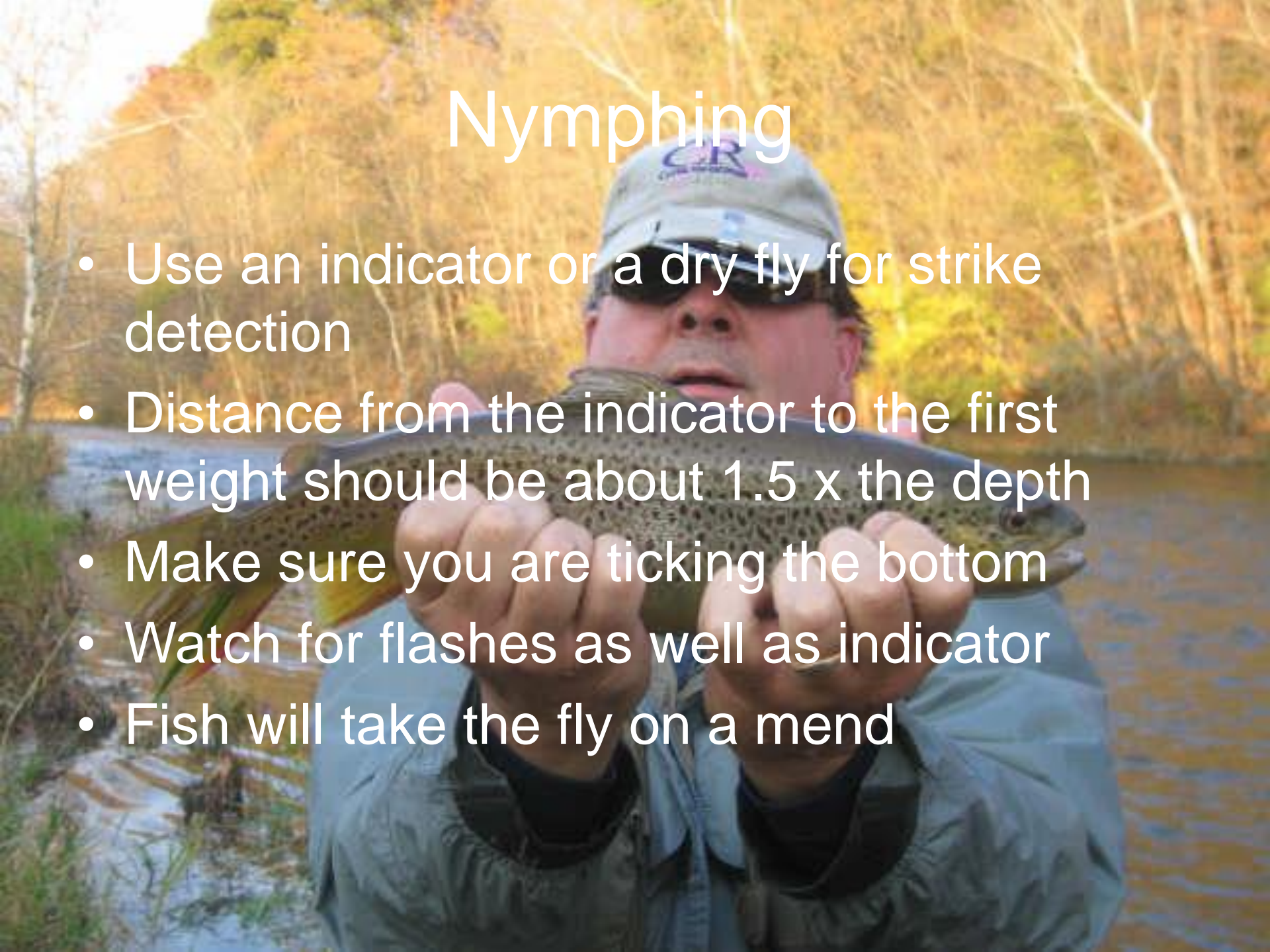
300 to 500 CFS

- 4x tippet
- Large nymphs – size 12- 18
- Midges any size
- Large weighted streamers
- Sink tips or full sink lines

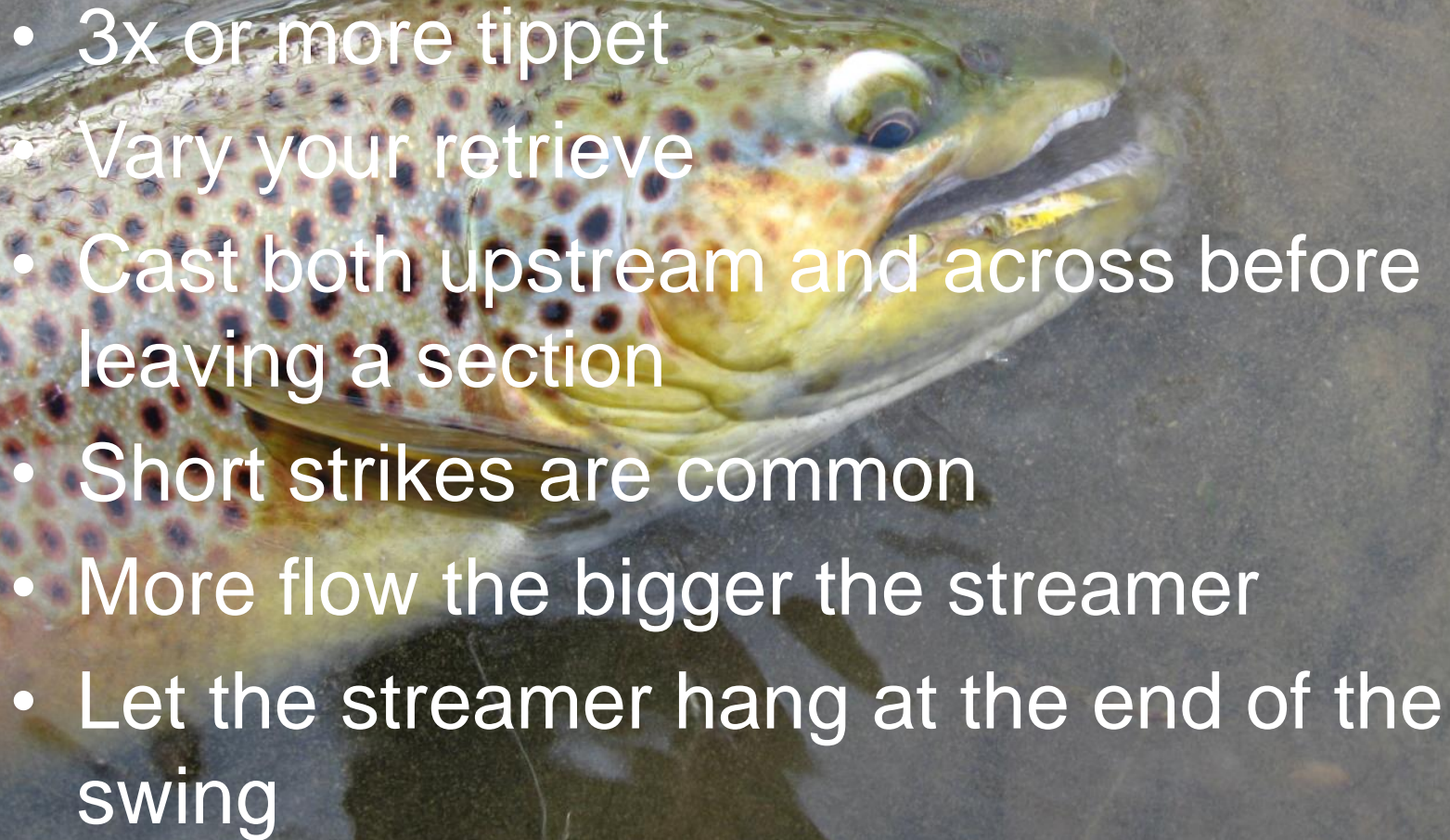


Nymphing

- Use an indicator or a dry fly for strike detection
- Distance from the indicator to the first weight should be about 1.5 x the depth
- Make sure you are ticking the bottom
- Watch for flashes as well as indicator
- Fish will take the fly on a mend

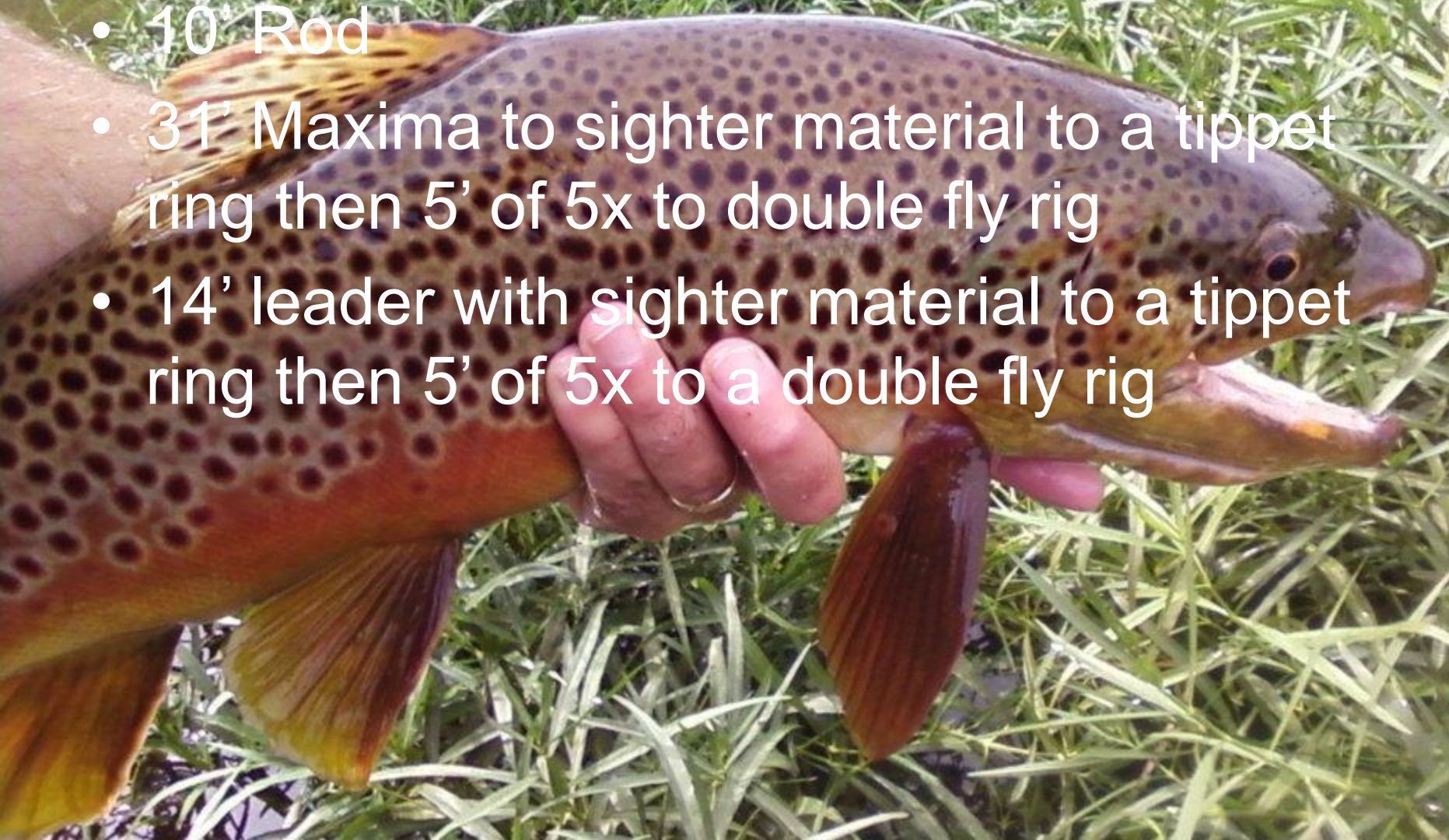


Streamer Fishing

- 3x or more tippet
 - Vary your retrieve
 - Cast both upstream and across before leaving a section
 - Short strikes are common
 - More flow the bigger the streamer
 - Let the streamer hang at the end of the swing
- 

Euro-Nymphing

- 10' Rod
- 31' Maxima to sighter material to a tippet ring then 5' of 5x to double fly rig
- 14' leader with sighter material to a tippet ring then 5' of 5x to a double fly rig



Fly Selection

- Scuds, sow bugs and cress bugs
- Midges
- Hare's Ear
- Pheasant Tails
- Prince Nymphs
- San Juan Worms
- Rainbow Warriors
- Guide's Choice



Streamers

- Woolly Buggers
- Clousers
- Zonkers
- Articulated stuff
- Non-weighted for low flow





Dry Flies

- Tricos size 20-24
- Elk Hair Caddis
- BWO
- Tiny Midges size 30-32
- Terrestrials
- Ants

Wet Flies

- Purple Haze
- Red Ass
- Hares Ear Wet



Seasonal Changes

- Spring worms – Planaria
- Summer terrestrials
- Fall Tricos
- Winter Shad Kills



Stream Enhancement





Rock Cover









<https://www.lrl-wc.usace.army.mil/reports/wwbdlb.txt>



Photo of the week: Ready for its close-up

This grasshopper was spotted at a wetland mitigation site in Ohio County, Ky.

Photos



Recreation

Water Information

Regulatory/Permitting

Latest News Releases

Evansville Levee System repair work gets underway

Louisville, KY – The U.S. Army Corps of Engineers, Louisville District has awarded a contract to
Published: 9/9/2013

Corps of Engineers offers precautions for Green River Lake users concerning harmful algal blooms

CAMPBELLSVILLE, KY - The U. S. Army Corps of Engineers is cautioning boaters and swimmers at

Latest Stories

Corps employee prompts recognition of Purple Heart Anniversary

Luis Rivera-Rios, Project Support Assistant in the district Planning, Programs, and Project
Published: 9/19/2013

Corps completes Infantry Platoon Battle Course

The Corps recently completed a sprawling 500-acre Automated Infantry Platoon Battle Course (IPBC) at
Published: 8/5/2013

Photos





Water Information

The Water Management section is responsible for the daily operation of twenty multi-purpose reservoir projects within the Louisville District and the collection and dissemination of data associated with those projects in regards to reservoir control and water quality. Water Management is composed of the Water Control Team and the Water Quality Team.

Quick Links

- [3-day NWS River Forecast](#)
- [Daily Lake Report](#)
- [Daily River Report](#)
- [Quantitative Precipitation Forecasts](#)

Water Control

[Current Stage Data](#)[DCPs by Basin](#)[External Links](#)[Lake Information](#)[Navigation Conditions](#)

Water Quality

[Water Quality Home](#)[Harmful Algal Blooms \(HABs\)](#)[Other Concerns](#)[Updated Lake Temperatures and
Dissolved Oxygen Levels](#)

[ABOUT](#)[BUSINESS WITH US](#)[MISSIONS](#)[LOCATIONS](#)[CAREERS](#)[MEDIA](#)[LIBRARY](#)[CONTACT](#)[HOME](#) > [MISSIONS](#) > [CIVIL WORKS](#) > [WATER INFORMATION](#) > LAKE INFORMATION

Lake Information

Reports

[3-Day Forecast of All Lakes](#)[Daily Lake Report](#)[Observations of All Lakes](#)[Standard Reservoir Morning Report](#)[Yearly Lake Reports](#)

Lake Facts

[Facts about the Lakes](#)[Lake Index](#)[Lock Index](#)[Record Pools](#)

Graph of Lake Levels

[Barren River Lake, KY](#)

Daily Lake Bulletins

[Green River Basin, KY](#)[Kentucky/Licking Basins](#)[Miami Basins, Ohio](#)[Middle Wabash Basin, IN](#)[Salt River Basin, KY](#)[Upper Wabash Basin, IN](#)

Lake Area Capacity

[Chart 1](#)[Chart 2](#)

Reservoir Impact

[Barren, KY](#)

WHITENATER BASIN 14 APR 2023 at 0714

LAKE TIME	POOL EL	24 HR FT-MSL	MAIN GATE	BY-PASS OPENINGS	DATA LEVEL	INST FLOW	AVG 24 HR INFLOW	% STOR
BVR 0600	745.33	0.08	0.00	0.00 0.40	0 2	46	249	0.1

LAKE TIME	RAIN INCH	SNOW INCH	W/E INCH	PRES WTHR	AIR TEMP PRE	MAX	MIN	TAILWATER EL-MSL	FLOW	TEMP
BVR 0600	0.00			CLDY	59	82	48	2.90	79	10.2

PREVIOUS 24 HOUR ELEVATIONS

LAKE TIME	0600	1200	1800	2400
BVR	745.25	745.27	745.29	745.31

OUTLET SETTINGS (ANTICIPATED NEXT 6 AM)

LAKE	MAIN GATE	BY-PASSES	LEVELS	OUTFLOW
BVR	NO CHANGE			46

STATION	TIME	STAGE	FLOW
ALPINE	0600	5.44	536
BROOKVILLE	0600	3.34	774

24 HOUR GATE AND/OR BY-PASS CHANGES FOR 13 APR 2023

LAKE TIME	POOL	MAIN GATE	BY-PASSES	LEVELS	OUT-FLOW
-----------	------	-----------	-----------	--------	----------















